










5401 Southside Dr

Louisville, KY 40214

11.80 miles / 18 minutes

-  1. Start out going **northeast** on **N Preston Hwy / KY-61** toward **Shepherds Way**.[Map](#) **3.5 Mi**
3.5 Mi Total
-   2. Merge onto **KY-841 W / Gene Snyder Fwy W**.[Map](#) **4.2 Mi**
7.7 Mi Total
-  3. Take the **KY-1020 / NATIONAL TNPK** exit, **EXIT 8**, toward **Fairdale**.[Map](#) **0.4 Mi**
8.0 Mi Total
-   4. Turn **right** onto **National Turnpike / KY-1020**.[Map](#) **2.6 Mi**
10.6 Mi Total
If you reach KY-841 W you've gone about 0.3 miles too far
-   5. Turn **right** onto **Southside Dr / KY-1020 / KY-907**.[Map](#) **1.2 Mi**
11.8 Mi Total
Rite Aid is on the corner
-  6. **5401 SOUTHSIDE DR** is on the **right**.[Map](#)
Your destination is just past Rochester Dr
If you reach Iroquois Ave you've gone a little too far



5401 Southside Dr, Louisville, KY 40214

Total Travel Estimate: **11.80 miles - about 18 minutes**